Preparedness | Mobility situation report - Haiti

Part 1 | National overview (01 Nov 25 - 31 Oct 26)

Communal sections with the largest estimated change in population between 01 Nov 25 - 31 Oct 26

Department	Communal section	Population estimate Oct 2026	Trend type in the last 12 months	Estimated change over the last 12 months
West	2e Section Morne l'Hopital	177,600	Increasing	12,340
West	1re Section Turgeau	477,500	Decreasing	-10,360
West	1re Section St Martin	494,600	Increasing	4,740
West	3e Section Bellevue	112,700	Decreasing	-4,400
Artibonite	2e Section Bois Neuf (Saint-Marc)	63,800	Decreasing	-3,370

Cumulative estimated population change by departments and communal sections between 1 Nov 2025 and 31 Oct 2026

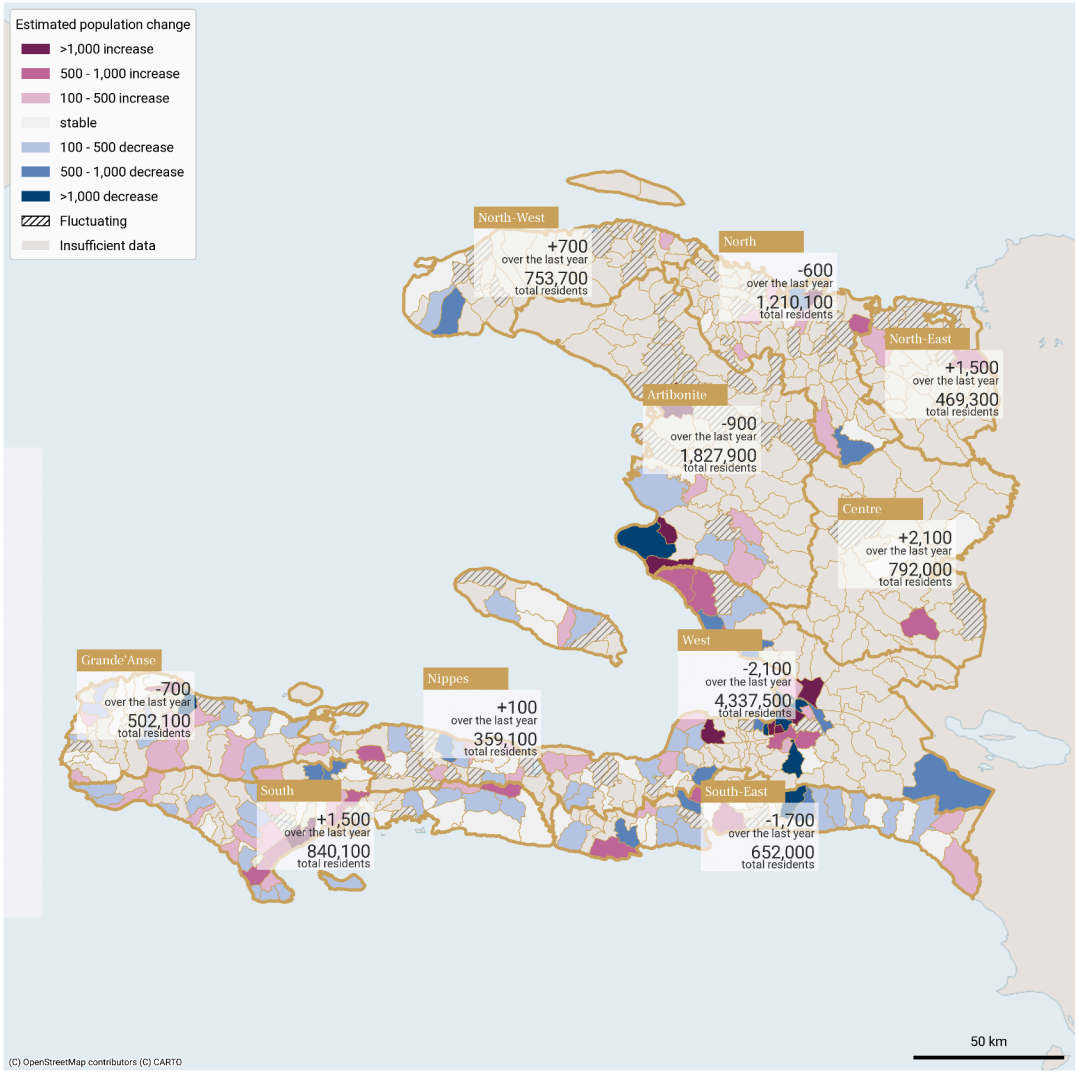

Key observations for the period 01 Nov 25 - 31 Oct 26

- **NOTE:** Estimates (v5.1) now use voice call, SMS and mobile data session records, and are not comparable with reports released before October 2026, which used voice call records only. There is currently a gap in mobile data session records up to May 2026. We are working with Digicel to fill it, and future releases may revise some estimates.
- **NOTE**: Partial and low population coverage may bias the estimates, particularly in Artibonite, Centre, North-East and North-West, where full data for the period are available for only a few sections.
- In the Port-au-Prince Metropolitan Area (ZMPAP), 2e Section Morne l'Hopital (Port-au-Prince) recorded the largest estimated population increase at the national level (+12,340), while 1re Section Turgeau (Port-au-Prince) recorded the largest decrease (-10,360; most of which occurred between December 2025 and January 2026). 1re Section St Martin (Delmas) recorded the second largest increase (+4,740 people). Increases from September to October could be potentially due to inflows of displaced people (ETT 113.1).
- In West outside ZMPAP, the largest estimated population decrease was in 3e Section Sourcailles (Kenscoff), at -2,700, slightly smaller than the -3,370 in the October 2026 report.
- In Grande'Anse, the largest estimated decrease was in 1re Section Basse Voldrogue (Jérémie) (-1,270), although the population has been recovering since August, with the sharpest increase between September and October.
- In Artibonite, 2e Section Bois Neuf (Saint-Marc) indicates the largest estimated decrease (-3,370) with partial recovery May-July, renewed decline August - October 2026.

These population estimates come from Call Detail Records (CDRs) (mobile phone usage data) and other datasets for reference and adjustments. The estimates provided are not survey estimates, key informant estimates or field observations. If you are unfamiliar with this data source please read our documentation which can be found at www.flowgeek.org

Preparedness | Mobility situation report - Haiti

Part 2 | Artibonite department overview (01 Nov 25 - 31 Oct 26)

Monthly estimated population in Artibonite (01 Nov 25 - 31 Oct 26)

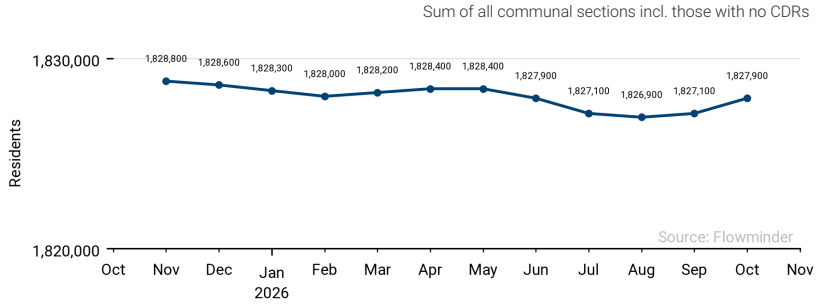

Communal sections in Artibonite with largest estimated change in population (01 Nov 25 - 31 Oct 26)

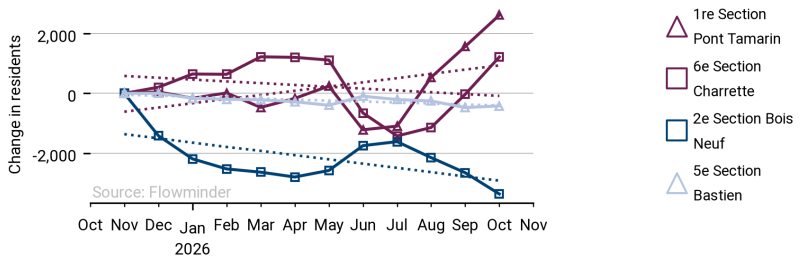

Largest month-to-month changes in resident population in fluctuating communal sections in Artibonite -department (01 Nov 25 - 31 Oct 26)

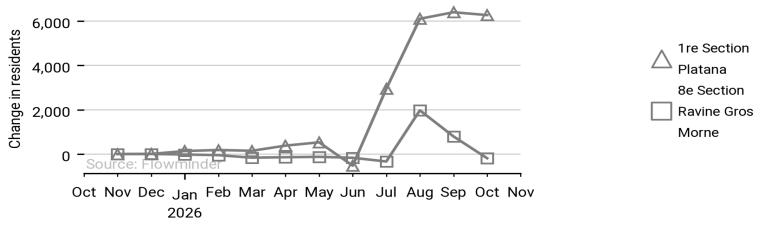

Cumulative estimated population change per communal section in Artibonite from 1 Nov 2025 to 31 Oct 2026

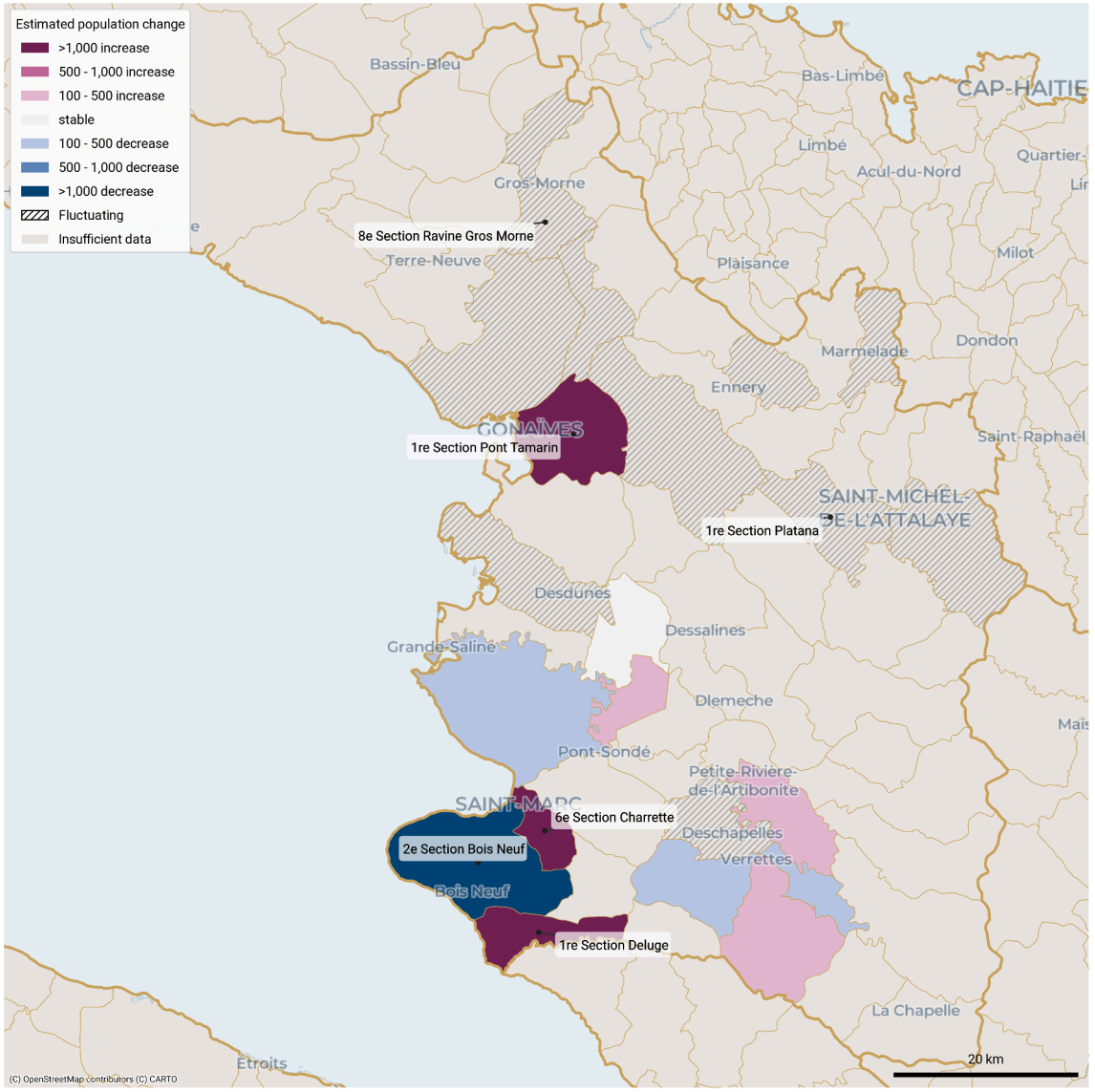

These population estimates come from Call Detail Records (CDRs) (mobile phone usage data) and other datasets for reference and adjustments. The estimates provided are not survey estimates, key informant estimates or field observations. If you are unfamiliar with this data source please read our documentation which can be found at www.flowgeek.org

Preparedness | Mobility situation report - Haiti

Part 2 | Centre department overview (01 Nov 25 - 31 Oct 26)

Monthly estimated population in Centre (01 Nov 25 - 31 Oct 26)

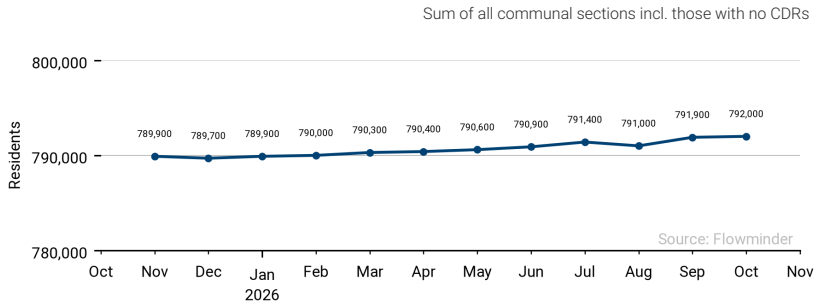

Communal sections in Centre with largest estimated change in population (01 Nov 25 - 31 Oct 26)

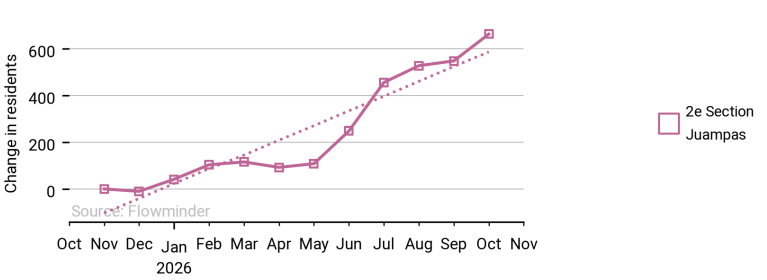

Largest month-to-month changes in resident population in fluctuating communal sections in Centre -department (01 Nov 25 - 31 Oct 26)

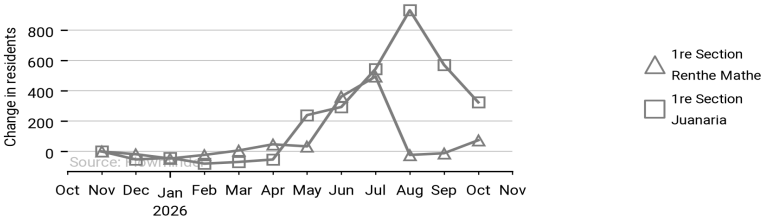

Cumulative estimated population change per communal section in Centre from 1 Nov 2025 to 31 Oct 2026

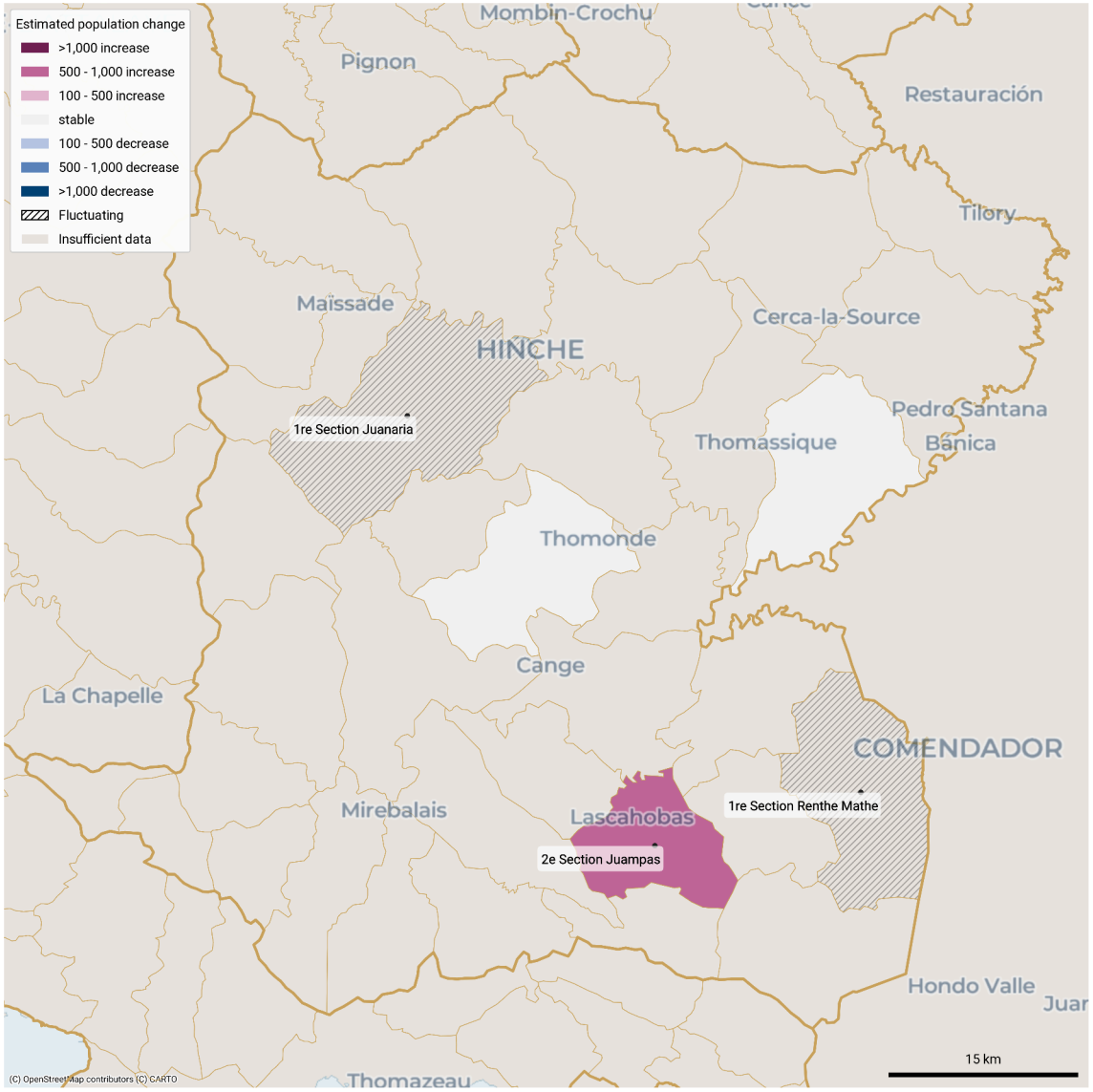

These population estimates come from Call Detail Records (CDRs) (mobile phone usage data) and other datasets for reference and adjustments. The estimates provided are not survey estimates, key informant estimates or field observations. If you are unfamiliar with this data source please read our documentation which can be found at www.flowgeek.org

Preparedness | Mobility situation report - Haiti

Part 2 | Grande'Anse department overview (01 Nov 25 - 31 Oct 26)

Monthly estimated population in Grande'Anse (01 Nov 25 - 31 Oct 26)

Sum of all communal sections incl. those with no CDRs

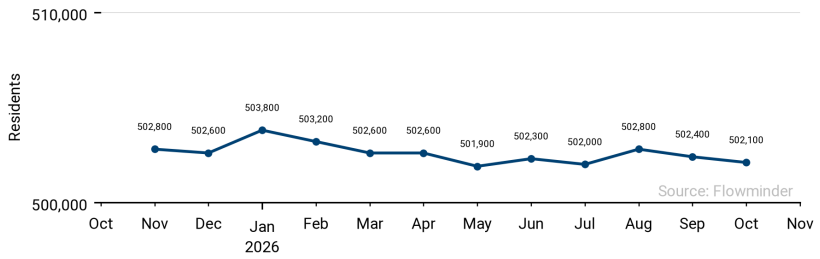

Communal sections in Grande'Anse with largest estimated change in population (01 Nov 25 - 31 Oct 26)

Solid line: estimates. Dotted line: model.

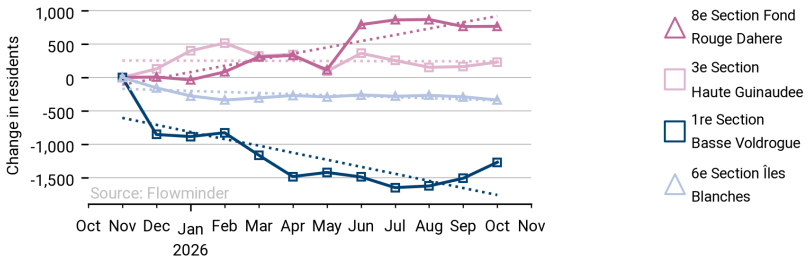

Largest month-to-month changes in resident population in fluctuating communal sections in Grande'Anse -department (01 Nov 25 - 31 Oct 26)

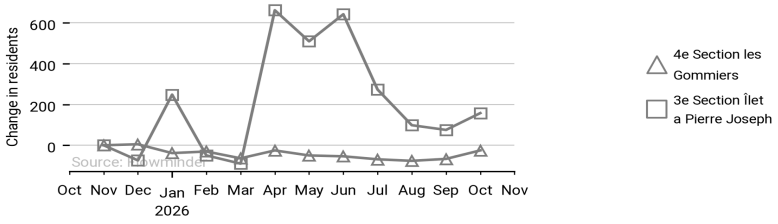

Cumulative estimated population change per communal section in Grande'Anse from 1 Nov 2025 to 31 Oct 2026

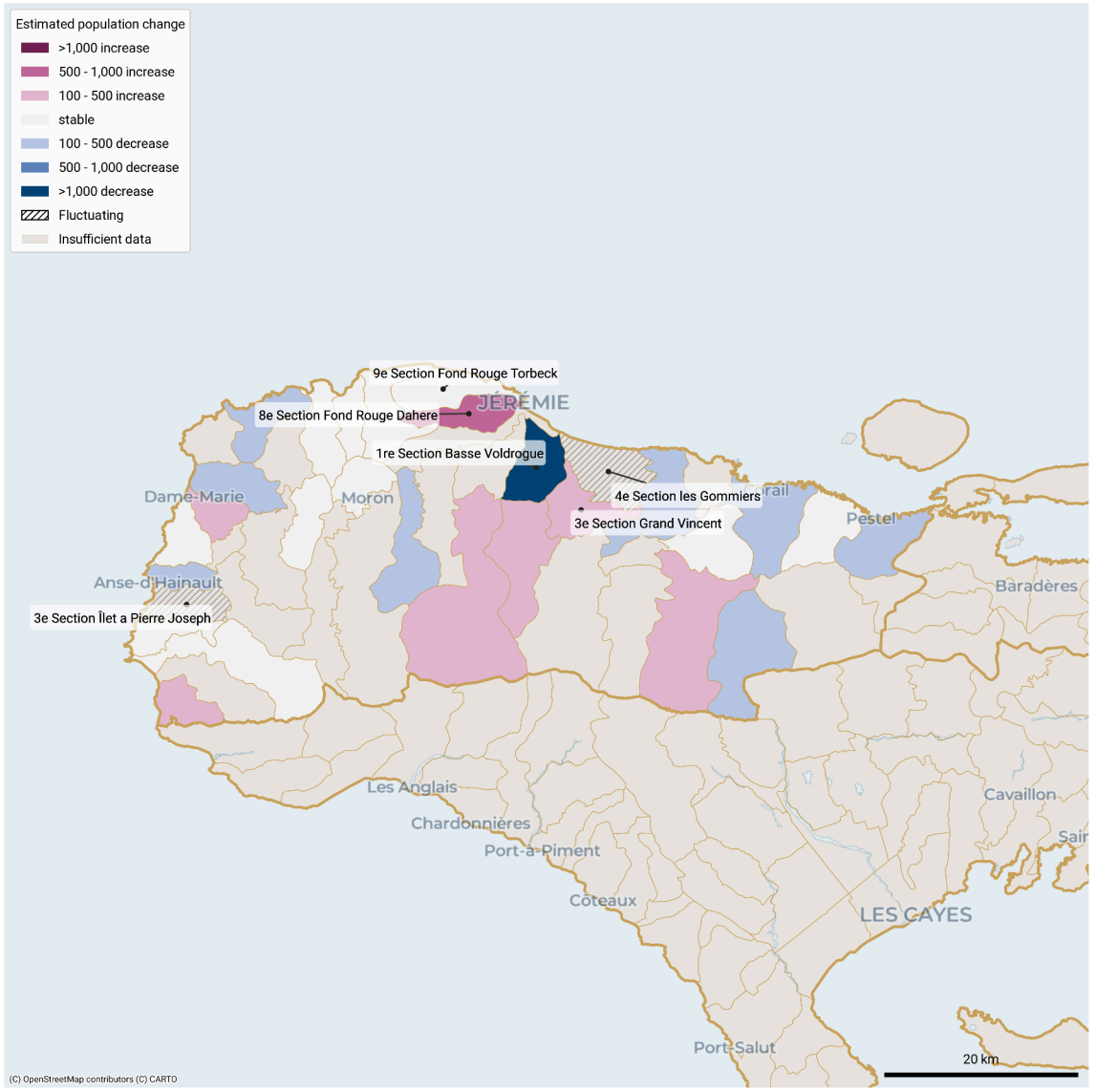

These population estimates come from Call Detail Records (CDRs) (mobile phone usage data) and other datasets for reference and adjustments. The estimates provided are not survey estimates, key informant estimates or field observations. If you are unfamiliar with this data source please read our documentation which can be found at www.flowgeek.org

Preparedness | Mobility situation report - Haiti

Part 2 | Nippes department overview (01 Nov 25 - 31 Oct 26)

Monthly estimated population in Nippes (01 Nov 25 - 31 Oct 26)

Sum of all communal sections incl. those with no CDRs

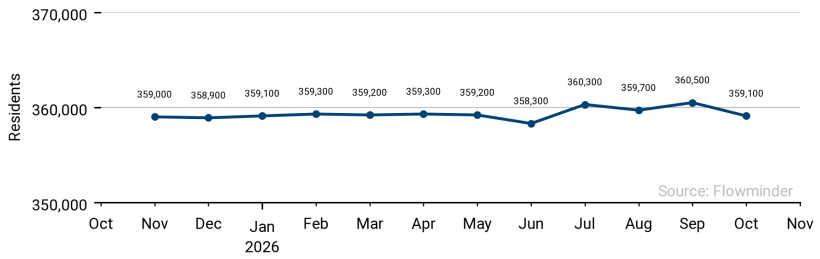

Communal sections in Nippes with largest estimated change in population (01 Nov 25 - 31 Oct 26)

Solid line: estimates. Dotted line: model.

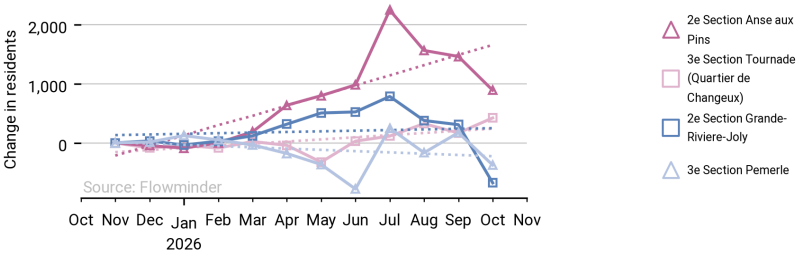

Largest month-to-month changes in resident population in fluctuating communal sections in Nippes -department (01 Nov 25 - 31 Oct 26)

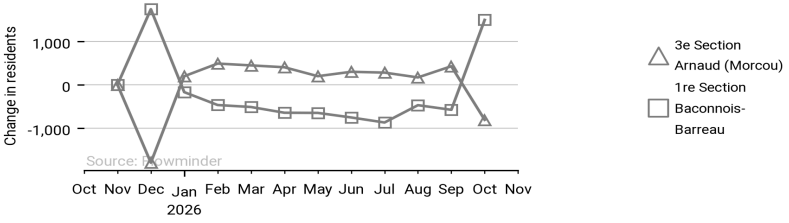

Cumulative estimated population change per communal section in Nippes from 1 Nov 2025 to 31 Oct 2026

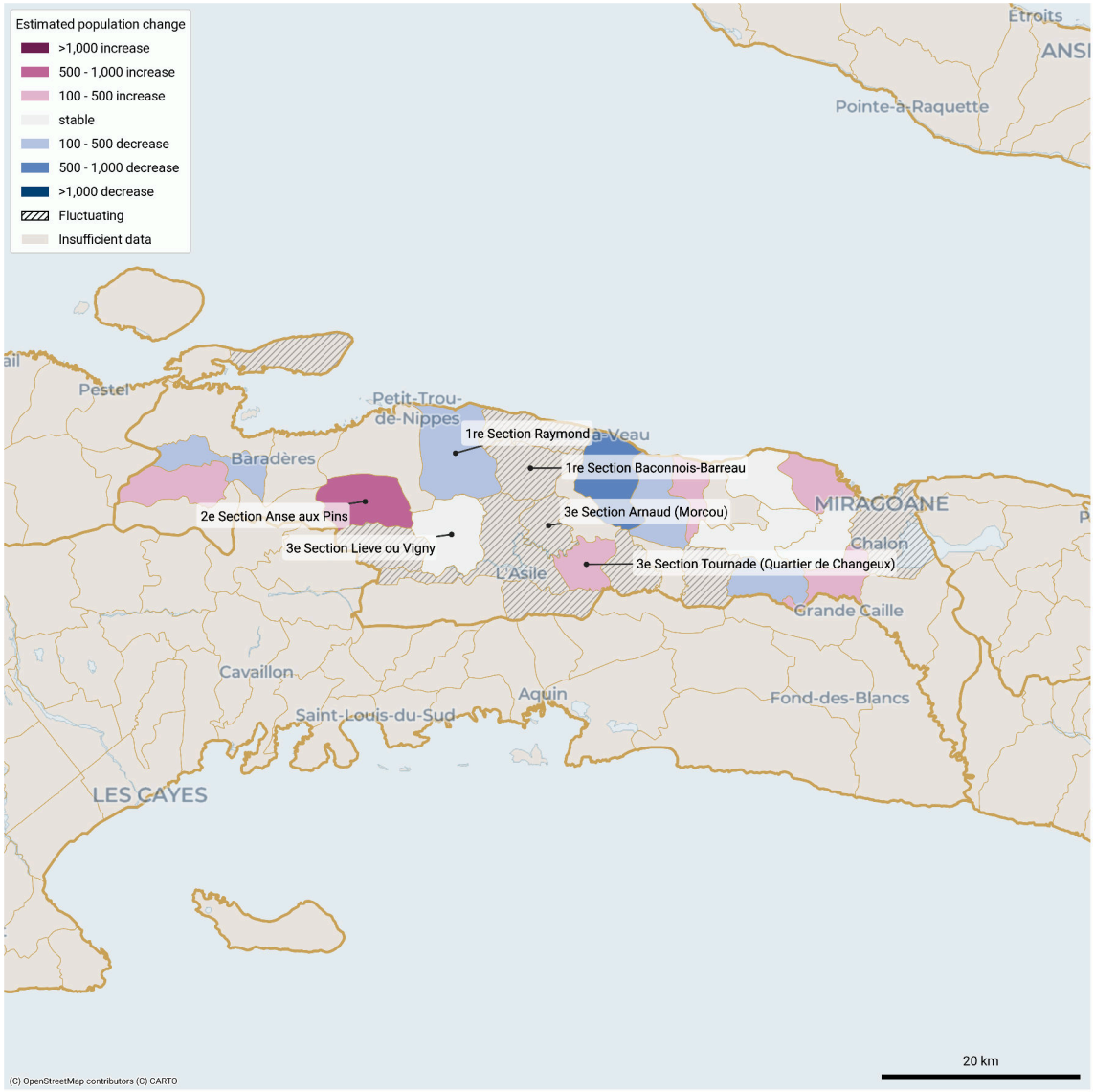

These population estimates come from Call Detail Records (CDRs) (mobile phone usage data) and other datasets for reference and adjustments. The estimates provided are not survey estimates, key informant estimates or field observations. If you are unfamiliar with this data source please read our documentation which can be found at www.flowgeek.org

Preparedness | Mobility situation report - Haiti

Part 2 | North department overview (01 Nov 25 - 31 Oct 26)

Monthly estimated population in North (01 Nov 25 - 31 Oct 26)

Sum of all communal sections incl. those with no CDRs

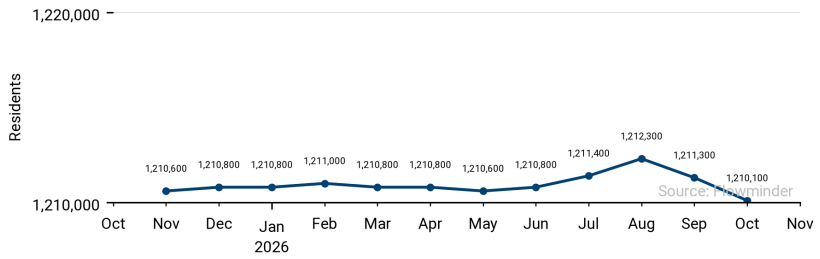

Communal sections in North with largest estimated change in population (01 Nov 25 - 31 Oct 26)

Solid line: estimates. Dotted line: model.

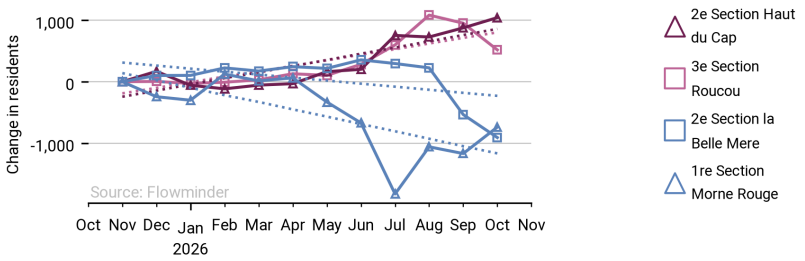

Largest month-to-month changes in resident population in fluctuating communal sections in North -department (01 Nov 25 - 31 Oct 26)

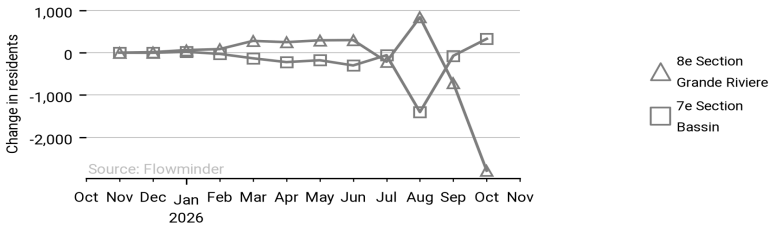

Cumulative estimated population change per communal section in North from 1 Nov 2025 to 31 Oct 2026

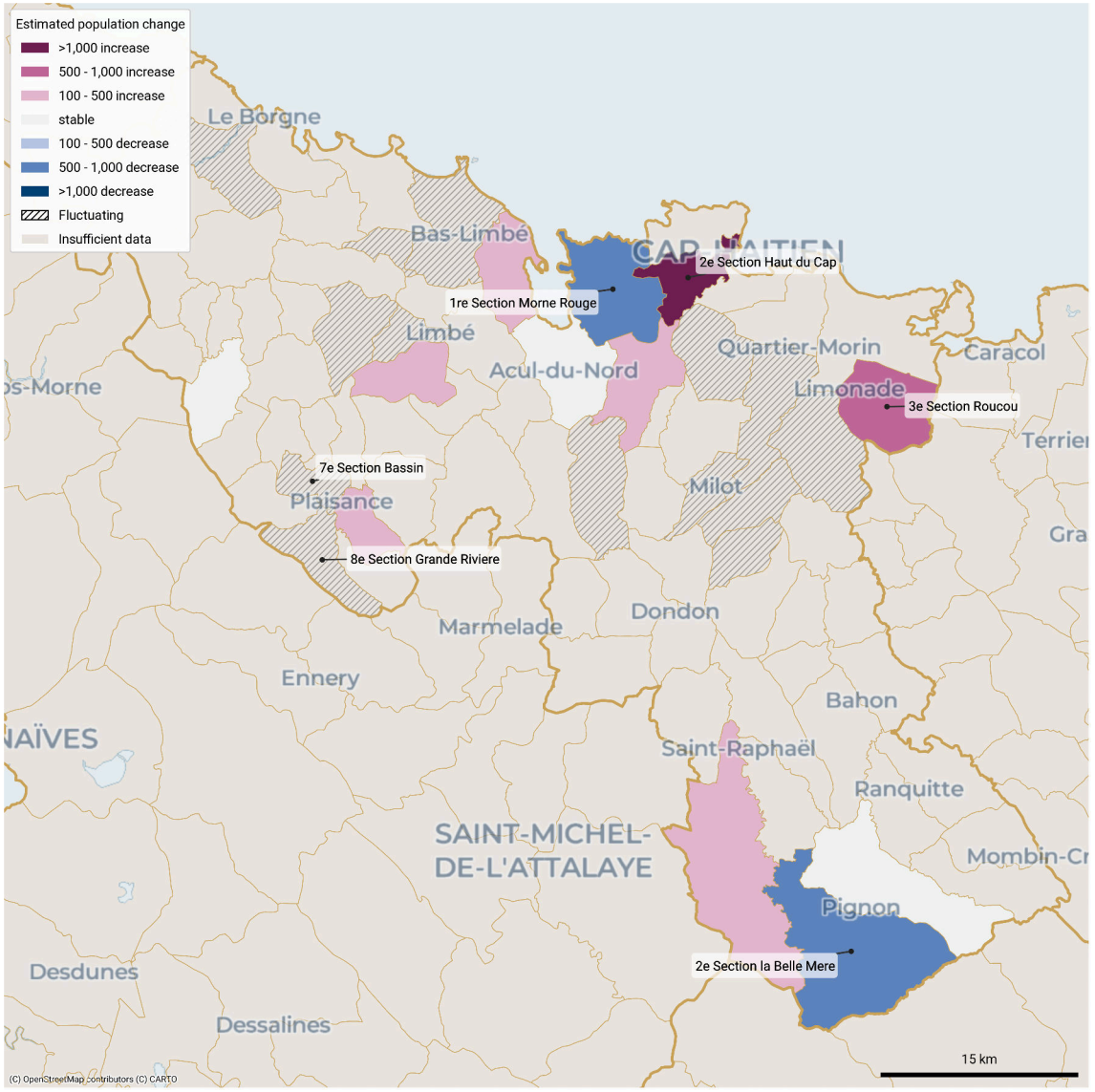

These population estimates come from Call Detail Records (CDRs) (mobile phone usage data) and other datasets for reference and adjustments. The estimates provided are not survey estimates, key informant estimates or field observations. If you are unfamiliar with this data source please read our documentation which can be found at www.flowgeek.org

Preparedness | Mobility situation report - Haiti

Part 2 | North-east department overview (01 Nov 25 - 31 Oct 26)

Monthly estimated population in North-east (01 Nov 25 - 31 Oct 26)

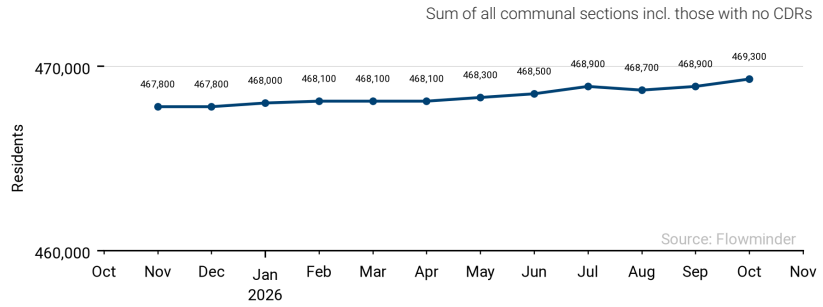

Communal sections in North-east with largest estimated change in population (01 Nov 25 - 31 Oct 26)

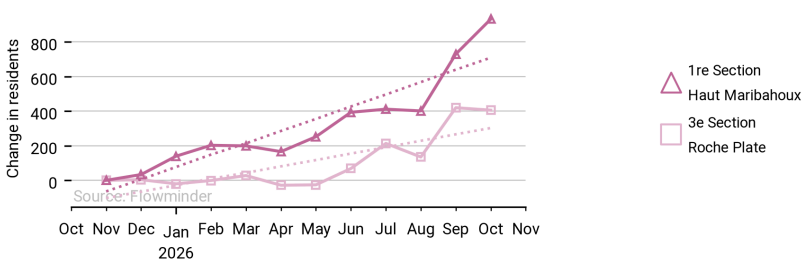

Largest month-to-month changes in resident population in fluctuating communal sections in North-east -department (01 Nov 25 - 31 Oct 26)

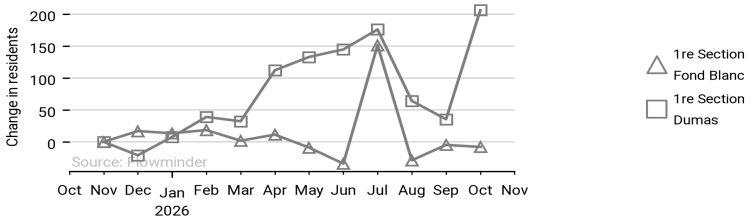

Cumulative estimated population change per communal section in North-east from 1 Nov 2025 to 31 Oct 2026

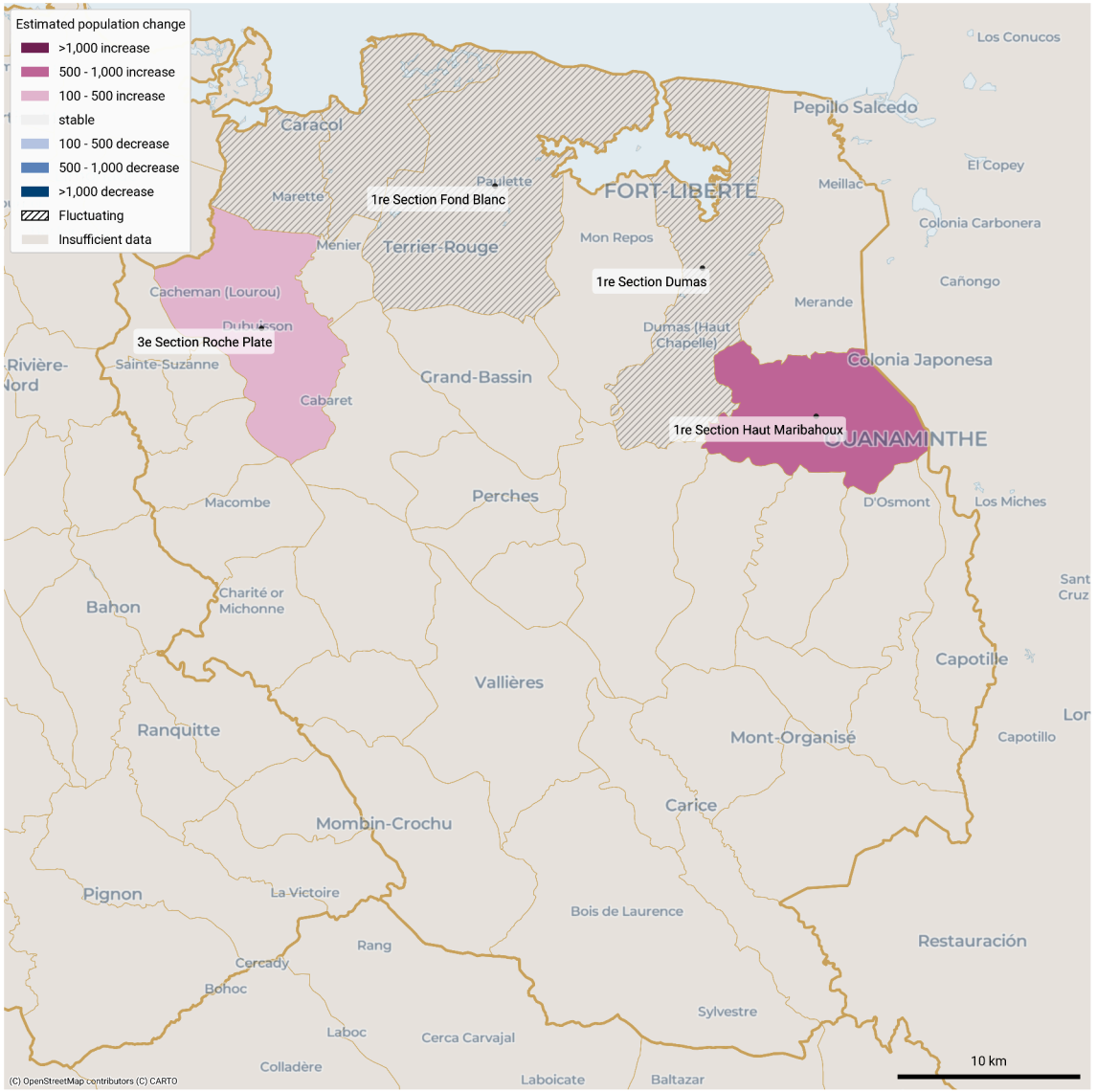

These population estimates come from Call Detail Records (CDRs) (mobile phone usage data) and other datasets for reference and adjustments. The estimates provided are not survey estimates, key informant estimates or field observations. If you are unfamiliar with this data source please read our documentation which can be found at www.flowgeek.org

Preparedness | Mobility situation report - Haiti

Part 2 | North-west department overview (01 Nov 25 - 31 Oct 26)

Monthly estimated population in North-west (01 Nov 25 - 31 Oct 26)

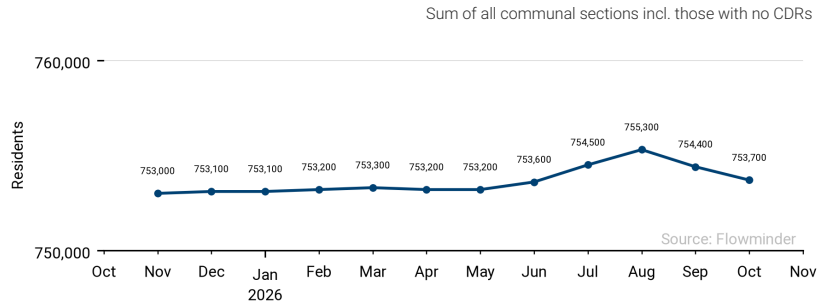

Communal sections in North-west with largest estimated change in population (01 Nov 25 - 31 Oct 26)

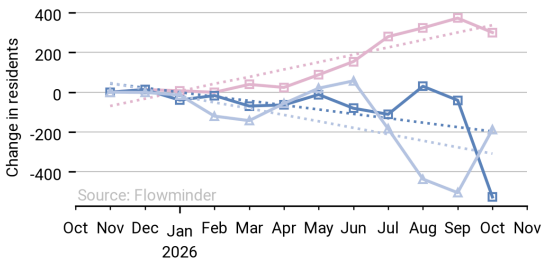

Largest month-to-month changes in resident population in fluctuating communal sections in North-west -department (01 Nov 25 - 31 Oct 26)

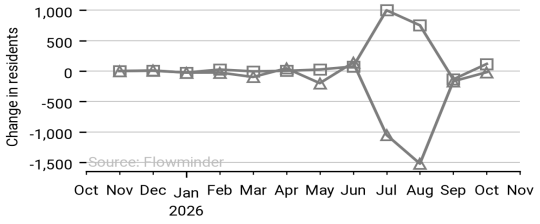

Cumulative estimated population change per communal section in North-west from 1 Nov 2025 to 31 Oct 2026

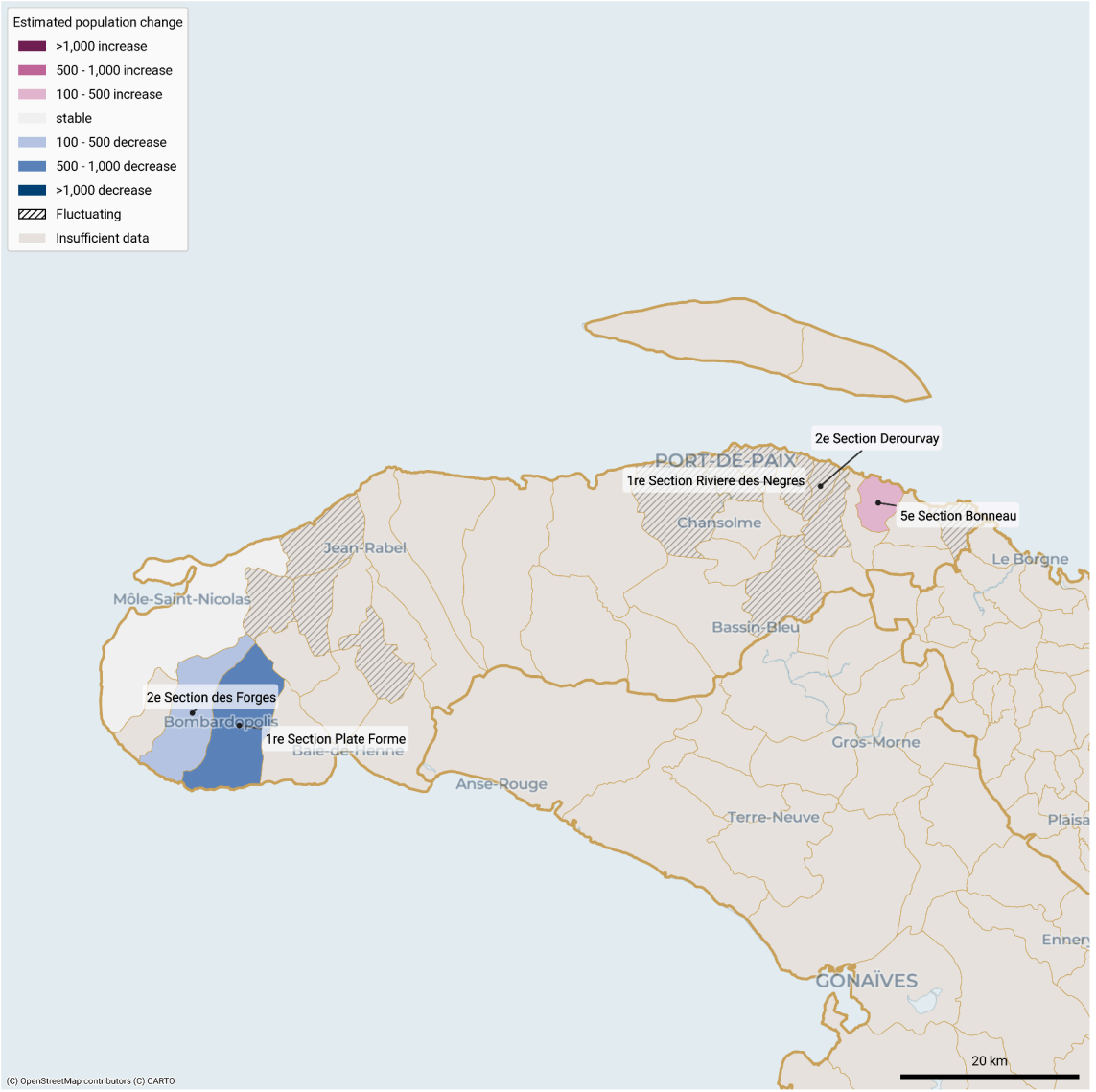

These population estimates come from Call Detail Records (CDRs) (mobile phone usage data) and other datasets for reference and adjustments. The estimates provided are not survey estimates, key informant estimates or field observations. If you are unfamiliar with this data source please read our documentation which can be found at www.flowgeek.org

Preparedness | Mobility situation report - Haiti

Part 2 | South department overview (01 Nov 25 - 31 Oct 26)

Monthly estimated population in South (01 Nov 25 - 31 Oct 26)

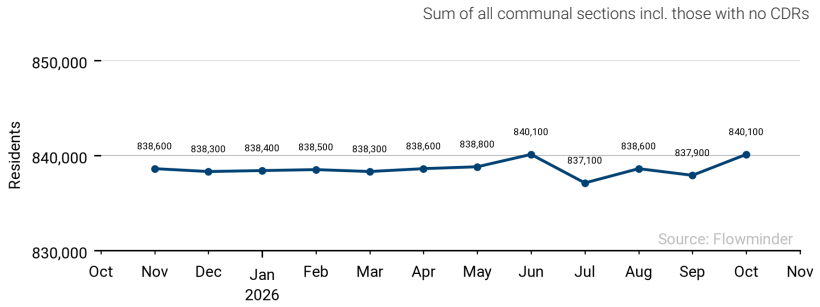

Communal sections in South with largest estimated change in population (01 Nov 25 - 31 Oct 26)

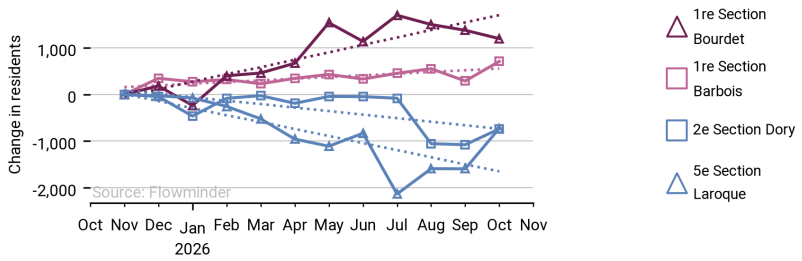

Largest month-to-month changes in resident population in fluctuating communal sections in South -department (01 Nov 25 - 31 Oct 26)

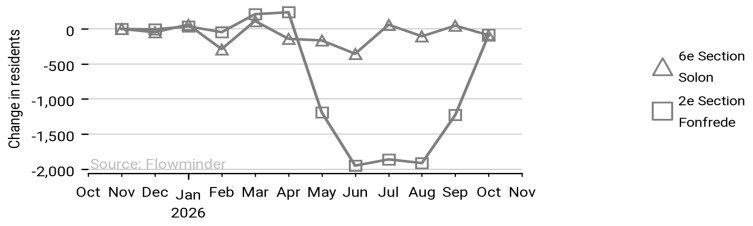

Cumulative estimated population change per communal section in South from 1 Nov 2025 to 31 Oct 2026

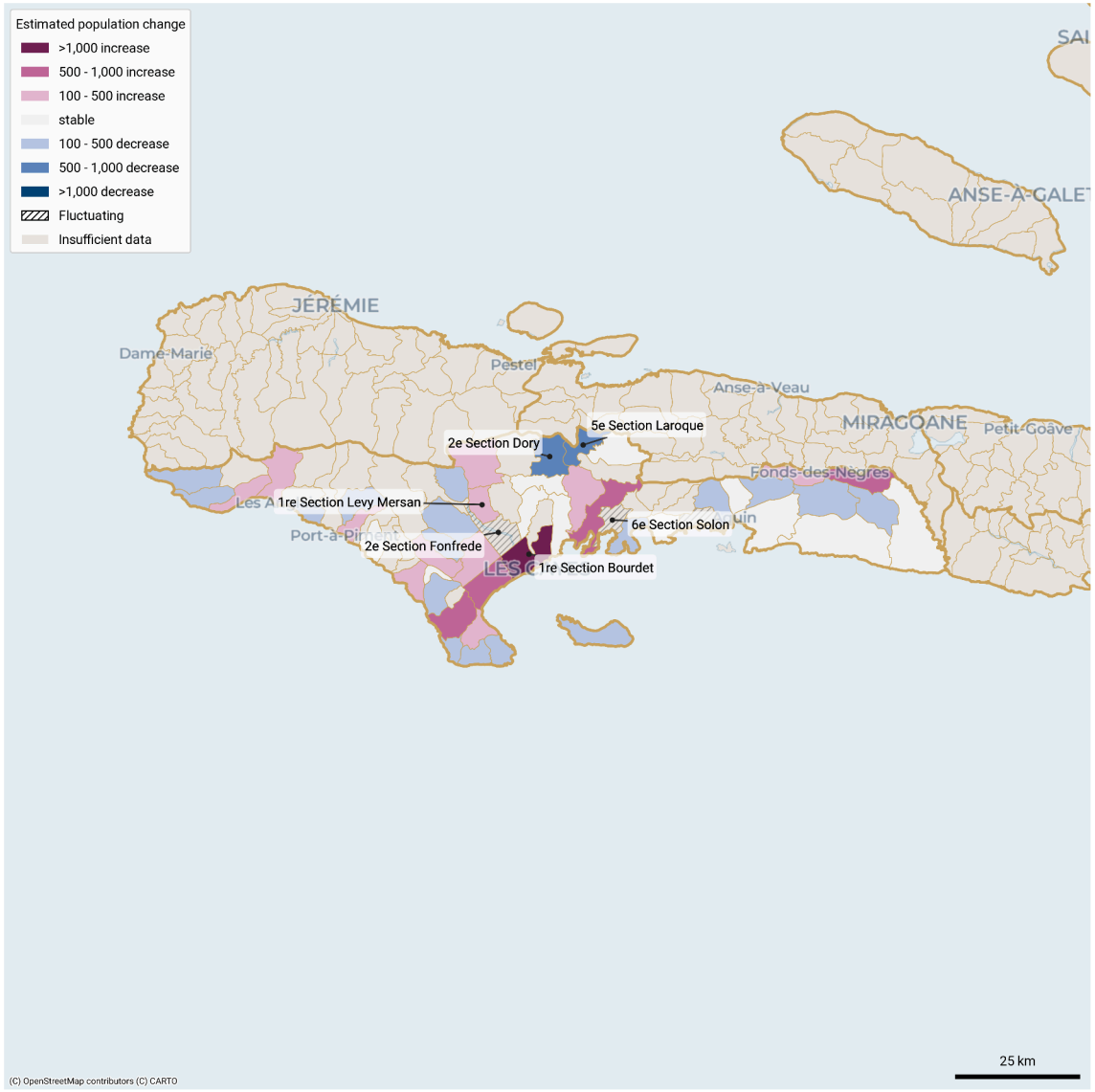

These population estimates come from Call Detail Records (CDRs) (mobile phone usage data) and other datasets for reference and adjustments. The estimates provided are not survey estimates, key informant estimates or field observations. If you are unfamiliar with this data source please read our documentation which can be found at www.flowgeek.org

Preparedness | Mobility situation report - Haiti

Part 2 | South-east department overview (01 Nov 25 - 31 Oct 26)

Monthly estimated population in South-east (01 Nov 25 - 31 Oct 26)

Sum of all communal sections incl. those with no CDRs

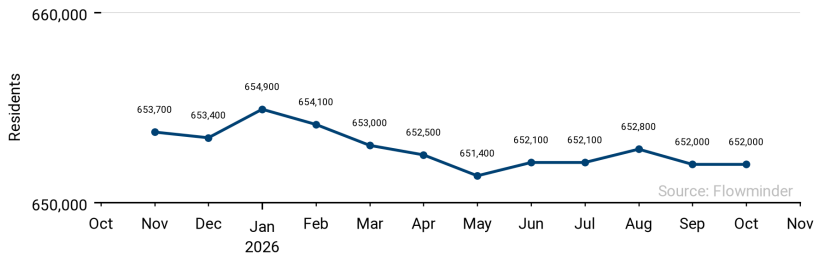

Communal sections in South-east with largest estimated change in population (01 Nov 25 - 31 Oct 26)

Solid line: estimates. Dotted line: model.

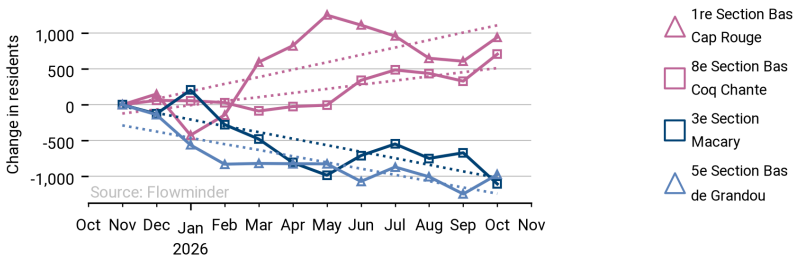

Largest month-to-month changes in resident population in fluctuating communal sections in South-east -department (01 Nov 25 - 31 Oct 26)

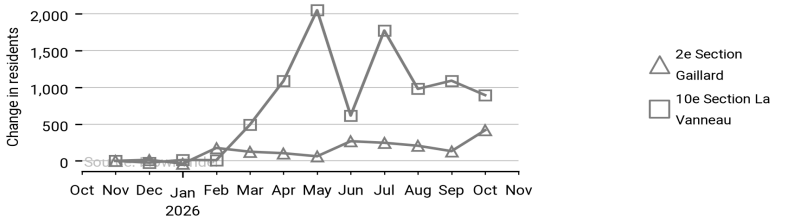

Cumulative estimated population change per communal section in South-east from 1 Nov 2025 to 31 Oct 2026

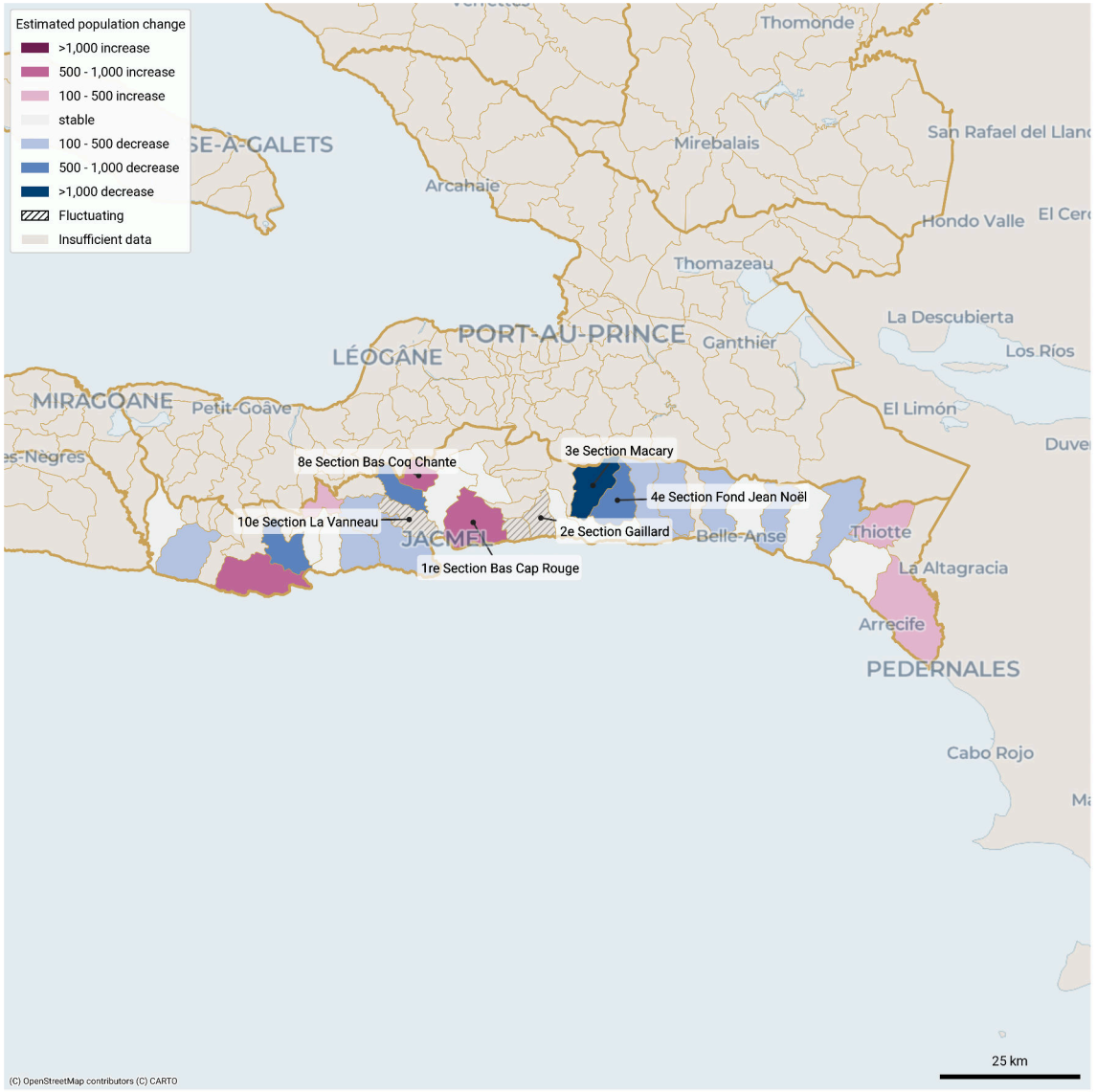

These population estimates come from Call Detail Records (CDRs) (mobile phone usage data) and other datasets for reference and adjustments. The estimates provided are not survey estimates, key informant estimates or field observations. If you are unfamiliar with this data source please read our documentation which can be found at www.flowgeek.org

Preparedness | Mobility situation report - Haiti

Part 2 | West department overview (01 Nov 25 - 31 Oct 26)

Monthly estimated population in West (01 Nov 25 - 31 Oct 26)

Sum of all communal sections incl. those with no CDRs

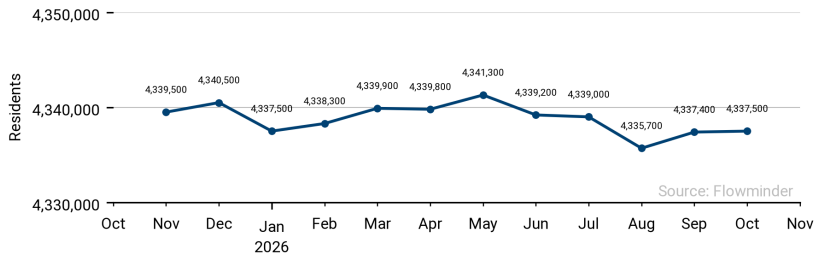

Communal sections in West with largest estimated change in population (01 Nov 25 - 31 Oct 26)

Solid line: estimates. Dotted line: model.

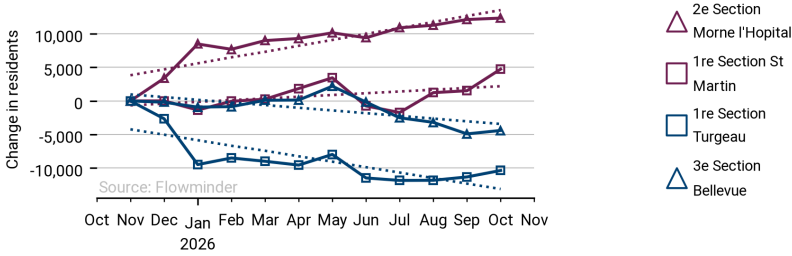

Largest month-to-month changes in resident population in fluctuating communal sections in West -department (01 Nov 25 - 31 Oct 26)

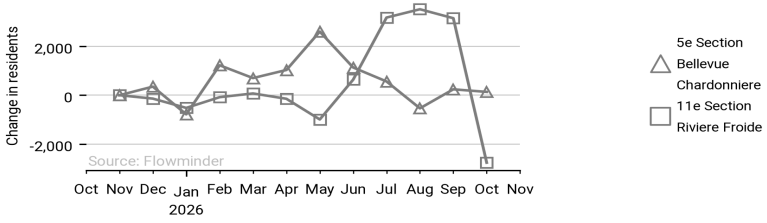

Cumulative estimated population change per communal section in West from 1 Nov 2025 to 31 Oct 2026

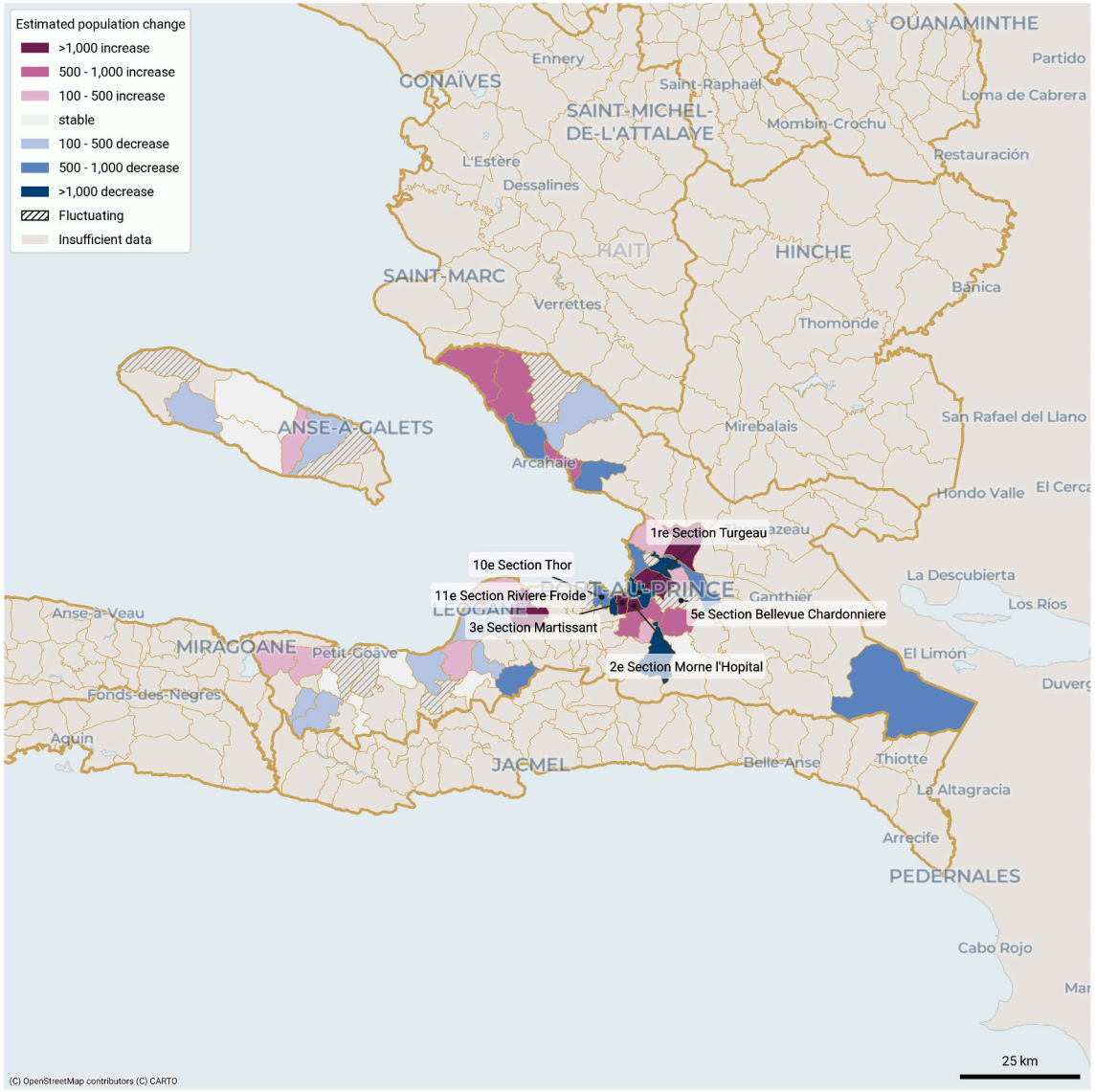

These population estimates come from Call Detail Records (CDRs) (mobile phone usage data) and other datasets for reference and adjustments. The estimates provided are not survey estimates, key informant estimates or field observations. If you are unfamiliar with this data source please read our documentation which can be found at www.flowgeek.org

Preparedness | Mobility situation report - Haiti

Part 3 | Communal sections with changes in population estimates

List of communal sections with estimated changes in population where |total change|> 100 (01 Nov 25 - 31 Oct 26): increasing, decreasing or fluctuating

Department	Communal section	Population estimate Oct 2026	Trend type in the last 12 months	Estimated change over the last 12 months	Largest estimated month-to-month change
Artibonite	1re Section Pont Tamarin	249,500	Increasing	2,620	-
Artibonite	2e Section Bassin	119,900	Fluctuating	-	1120
Artibonite	6e Section Charrette	118,000	Decreasing	1,220	-
Artibonite	2e Section Bois Neuf (Saint-Marc)	63,800	Decreasing	-3,370	-
Artibonite	5e Section Bocozelle	63,100	Increasing	-400	-
Artibonite	3e Section Labady	59,100	Increasing	350	-
Artibonite	3e Section Riviere Blanche	58,900	Fluctuating	-	1580
Artibonite	1re Section de Desdunes	43,700	Fluctuating	-	660
Artibonite	1re Section Platana	40,300	Fluctuating	-	3470
Artibonite	4e Section Desarmes (Quartier de Desarmes)	30,600	Increasing	410	-
Artibonite	1re Section Villars	28,700	Increasing	210	-
Artibonite	5e Section Bastien	27,900	Decreasing	-420	-
Artibonite	2e Section Belanger	26,500	Fluctuating	-	160
Artibonite	8e Section l'Attalaye	24,500	Fluctuating	-	950
Artibonite	3e Section Pte Riviere de Bayonnais	23,100	Fluctuating	-	620
Artibonite	1re Section Deluge	19,500	Increasing	1,060	-
Artibonite	1re Section Crete a Pins	18,000	Fluctuating	-	260
Artibonite	8e Section Ravine Gros Morne	16,300	Fluctuating	-	2310
Artibonite	4e Section Poteaux	13,500	Fluctuating	-	220
Artibonite	3e Section Guillaume Moge (Quartier de Desarmes)	13,400	Decreasing	-190	-
Artibonite	4e Section Puilboreau	12,600	Fluctuating	-	1120
Centre	1re Section Juanaria	77,400	Fluctuating	-	390
Centre	1re Section Renthe Mathe	55,700	Fluctuating	-	330
Centre	2e Section Juampas	35,800	Increasing	660	-
Grande'Anse	8e Section Fond Rouge Dahere	31,700	Increasing	770	-
Grande'Anse	3e Section Haute Guinaudee	21,100	Increasing	230	-
Grande'Anse	1re Section Beaumont	20,700	Increasing	200	-
Grande'Anse	1re Section Grandoit	20,200	Decreasing	-260	-
Grande'Anse	1re Section Basse Voldrogue	20,000	Decreasing	-1,270	-
Grande'Anse	3e Section Desormeau	17,000	Increasing	180	-
Grande'Anse	6e Section Îles Blanches	14,100	Decreasing	-340	-
Grande'Anse	1re Section Duquillon	12,700	Decreasing	-120	-
Grande'Anse	2e Section Espere	11,500	Increasing	-120	-
Grande'Anse	2e Section Haute Voldrogue	11,400	Increasing	140	-
Grande'Anse	5e Section Baliverne	10,400	Decreasing	-190	-
Grande'Anse	4e Section la Seringue	10,300	Decreasing	-170	-
Grande'Anse	3e Section Grand Vincent	8,600	Increasing	200	-
Grande'Anse	3e Section Îlet a Pierre Joseph	8,200	Fluctuating	-	750
Grande'Anse	1re Section Carrefour Charles ou Jacqui	7,700	Decreasing	-160	-
Grande'Anse	4e Section les Gommiers	7,600	Fluctuating	-	< 100
Grande'Anse	5e Section Duchity	5,700	Decreasing	-140	-
Grande'Anse	3e Section Garcasse	3,900	Increasing	200	-
Nippes	1re Section Chalon	44,300	Fluctuating	-	700
Nippes	3e Section Tournade (Quartier de Changeux)	20,300	Increasing	420	-
Nippes	2e Section Grande-Riviere-Joly	17,600	Increasing	-680	-
Nippes	1re Section Fond des Lianes	13,800	Increasing	210	-

These population estimates come from Call Detail Records (CDRs) (mobile phone usage data) and other datasets for reference and adjustments. The estimates provided are not survey estimates, key informant estimates or field observations. If you are unfamiliar with this data source please read our documentation which can be found at www.flowgeek.org

Preparedness | Mobility situation report - Haiti

Part 3 | Communal sections with changes in population estimates

List of communal sections with estimated changes in population where |total change|> 100 (01 Nov 25 - 31 Oct 26): increasing, decreasing or fluctuating

Department	Communal section	Population estimate Oct 2026	Trend type in the last 12 months	Estimated change over the last 12 months	Largest estimated month-to-month change
Nippes	4e Section St-Michel	12,300	Increasing	170	-
Nippes	2e Section Fond-des-Negres ou Morne Brice	12,000	Fluctuating	-	220
Nippes	2e Section Anse aux Pins	10,900	Increasing	890	-
Nippes	1re Section Baconnois-Barreau	9,800	Fluctuating	-	2080
Nippes	3e Section Fond Tortue	9,800	Increasing	120	-
Nippes	1re Section Baconnois-Grand-Fond	9,600	Fluctuating	-	200
Nippes	4e Section la Plaine	8,300	Decreasing	-120	-
Nippes	1re Section l'Asile ou Nan Paul	8,100	Fluctuating	-	660
Nippes	3e Section Vassal Labiche	8,100	Fluctuating	-	490
Nippes	1re Section Raymond	7,400	Decreasing	-250	-
Nippes	3e Section Pemerle	7,200	Decreasing	-370	-
Nippes	1er Section Bouzi	6,000	Fluctuating	-	120
Nippes	3e Section Arnaud (Morcou)	6,000	Fluctuating	-	2000
Nippes	3e Section Saut du Baril	5,500	Decreasing	-260	-
Nippes	4e Section Morisseau	4,800	Fluctuating	-	100
Nippes	1re Section Grand-Boucan	3,600	Fluctuating	-	310
Nippes	4e Section Bezin	1,600	Increasing	140	-
North	2e Section Haut du Cap	176,600	Increasing	1,040	-
North	5e Section Ravine Desroches	72,500	Fluctuating	-	370
North	1re Section Morne Rouge	47,500	Decreasing	-740	-
North	4e Section San-Yago	41,900	Increasing	350	-
North	3e Section Roucou	33,400	Increasing	520	-
North	7e Section Bassin	31,700	Fluctuating	-	1330
North	6e Section Cormiers	22,400	Fluctuating	-	160
North	2e Section Chabotte	21,400	Increasing	370	-
North	2e Section Bas Petit Borgne	21,400	Fluctuating	-	680
North	2e Section Petit Howars (la Fange)	17,800	Fluctuating	-	320
North	2e Section Morne Pele	17,600	Fluctuating	-	840
North	2e Section la Belle Mere	17,500	Decreasing	-910	-
North	2e Section Basse Plaine	17,200	Increasing	110	-
North	2e Section Bonnet a l'Eveque	14,900	Fluctuating	-	160
North	3e Section Genipailler	13,000	Fluctuating	-	230
North	3e Section Mornet	11,500	Fluctuating	-	100
North	2e Section Bois de Lance (Limonade)	10,600	Fluctuating	-	1000
North	1re Section Margot	10,300	Fluctuating	-	290
North	1re Section Camp-Louise	9,500	Increasing	140	-
North	6e Section Bras Gauche	8,400	Fluctuating	-	910
North	5e Section la Trouble	7,200	Increasing	460	-
North	8e Section Grande Riviere	6,300	Fluctuating	-	1050
North	1re Section Grand Gilles	5,000	Fluctuating	-	350
North-East	1re Section Haut Maribahoux	109,400	Increasing	930	-
North-East	3e Section Roche Plate	39,600	Increasing	410	-
North-East	1re Section Dumas	30,400	Fluctuating	-	170
North-East	1re Section Fond Blanc	21,300	Fluctuating	-	190
North-East	1re Section Champin	6,700	Fluctuating	-	150
North-East	2e Section Glaudine ou "Jacquesil"	2,200	Fluctuating	-	< 100

These population estimates come from Call Detail Records (CDRs) (mobile phone usage data) and other datasets for reference and adjustments. The estimates provided are not survey estimates, key informant estimates or field observations. If you are unfamiliar with this data source please read our documentation which can be found at www.flowgeek.org

Preparedness | Mobility situation report - Haiti

Part 3 | Communal sections with changes in population estimates

List of communal sections with estimated changes in population where |total change|> 100 (01 Nov 25 - 31 Oct 26): increasing, decreasing or fluctuating

Department	Communal section	Population estimate Oct 2026	Trend type in the last 12 months	Estimated change over the last 12 months	Largest estimated month-to-month change
North-West	3e Section Aubert	105,800	Fluctuating	-	700
North-West	1re Section Baudin	61,600	Fluctuating	-	450
North-West	2e Section Derourvay	44,700	Fluctuating	-	1350
North-West	3e Section des Granges	24,900	Fluctuating	-	< 100
North-West	5e Section Dessources	23,600	Fluctuating	-	350
North-West	1re Section La Plate	19,100	Fluctuating	-	130
North-West	2e Section Mare-Rouge	17,200	Fluctuating	-	< 100
North-West	5e Section Bonneau	16,100	Increasing	300	-
North-West	7e Section Diondion	15,600	Fluctuating	-	470
North-West	1re Section Plate Forme	15,100	Decreasing	-530	-
North-West	2e Section des Forges	14,600	Decreasing	-190	-
North-West	3e Section Reserve ou Ti Paradis	14,600	Fluctuating	-	250
North-West	1re Section Riviere des Negres	12,800	Fluctuating	-	930
North-West	6e Section la Corne	12,400	Fluctuating	-	270
North-West	3e Section Cotes de Fer	12,400	Fluctuating	-	530
South	1re Section Bourdet	98,700	Increasing	1,200	-
South	1re Section Boury	33,000	Increasing	630	-
South	3e Section Solon	27,000	Decreasing	-260	-
South	3e Section Cosse	22,200	Increasing	170	-
South	2e Section Champlois	20,700	Increasing	280	-
South	1re Section Boileau	16,900	Increasing	670	-
South	1re Section Levy Mersan	16,300	Increasing	380	-
South	2e Section Martineau	16,300	Increasing	290	-

Department	Communal section	Population estimate Oct 2026	Trend type in the last 12 months	Estimated change over the last 12 months	Largest estimated month-to-month change
South	2e Section Fonfrede	15,900	Fluctuating	-	1140
South	3e Section Brodequin	15,600	Decreasing	-140	-
South	2e Section Meloniere	15,300	Increasing	160	-
South	1re Section Beaulieu	15,200	Increasing	130	-
South	6e Section La Colline	15,200	Decreasing	-120	-
South	1re Section Île a Vache	14,800	Decreasing	-120	-
South	2e Section Baie Dumesle	14,500	Decreasing	-200	-
South	2e Section Anse a Drick	14,200	Decreasing	-450	-
South	2e Section Bellevue	14,100	Decreasing	-140	-
South	2e Section Berault	13,700	Increasing	250	-
South	5e Section Laroque	13,000	Decreasing	-730	-
South	1re Section Paricot	12,800	Increasing	120	-
South	1re Section Barbois	12,300	Increasing	710	-
South	1re Section Blactote	11,300	Increasing	-330	-
South	6e Section Solon	11,100	Fluctuating	-	410
South	10e Section Guirand	11,000	Increasing	680	-
South	1re Section Tapion	10,400	Increasing	180	-
South	3e Section Tibi Davezac	10,300	Decreasing	-140	-
South	3e Section Bony	10,300	Decreasing	-130	-
South	8e Section Colline a Mongons	9,300	Increasing	320	-
South	4e Section Zanglais	8,300	Fluctuating	-	170
South	3e Section Trichet	8,100	Decreasing	-220	-
South	2e Section Dumont	7,600	Increasing	-140	-

These population estimates come from Call Detail Records (CDRs) (mobile phone usage data) and other datasets for reference and adjustments. The estimates provided are not survey estimates, key informant estimates or field observations. If you are unfamiliar with this data source please read our documentation which can be found at www.flowgeek.org

Preparedness | Mobility situation report - Haiti

Part 3 | Communal sections with changes in population estimates

List of communal sections with estimated changes in population where |total change|> 100 (01 Nov 25 - 31 Oct 26): increasing, decreasing or fluctuating

Department	Communal section	Population estimate Oct 2026	Trend type in the last 12 months	Estimated change over the last 12 months	Largest estimated month-to-month change
South	2e Section Balais	7,500	Decreasing	-230	-
South	9e Section Fond des Blancs	7,400	Increasing	-240	-
South	1re Section Fonds Palmiste	6,600	Decreasing	-150	-
South	2e Section Debouchette	6,000	Decreasing	-490	-
South	3e Section Loby	5,600	Decreasing	-130	-
South	2e Section Dory	5,600	Decreasing	-740	-
South	4e Section Dalmette	3,700	Increasing	200	-
South-East	1re Section Bas Cap Rouge	82,900	Increasing	940	-
South-East	1re Section Thiotte	28,300	Increasing	450	-
South-East	1re Section Boucan Guillaume	23,200	Increasing	450	-
South-East	11e Section La Montagne	18,300	Decreasing	-230	-
South-East	9e Section Bas des Gris Gris	17,900	Increasing	530	-
South-East	1re Section Colline des Chenes ou Bodarie	16,700	Decreasing	-130	-
South-East	1re Section Gris Gris	16,200	Decreasing	-240	-
South-East	2e Section Gaillard	16,200	Fluctuating	-	290
South-East	3e Section Macary	15,700	Decreasing	-1,100	-
South-East	1re Section La Vallee de Jacmel ou Muzac	15,000	Decreasing	-140	-
South-East	4e Section Fond Jean Noël	14,700	Decreasing	-620	-
South-East	2e Section La Vallee de Bainet ou Ternier	13,600	Decreasing	150	-
South-East	5e Section Bas de Grandou	12,500	Decreasing	-970	-
South-East	2e Section Mabriole	12,500	Decreasing	-310	-
South-East	1re Section Ravine Normande	12,300	Fluctuating	-	180
South-East	8e Section Bas Coq Chante	11,200	Increasing	700	-

Department	Communal section	Population estimate Oct 2026	Trend type in the last 12 months	Estimated change over the last 12 months	Largest estimated month-to-month change
South-East	10e Section La Vanneau	10,900	Fluctuating	-	1160
South-East	4e Section Corail Lamothe	10,500	Decreasing	-100	-
South-East	1re Section Bresilienne	10,400	Decreasing	-340	-
South-East	1re Section Bais d'Orange	10,000	Decreasing	-250	-
South-East	6e Section Pichon	8,800	Decreasing	-220	-
South-East	9e Section Haut Coq Chante	5,500	Decreasing	-580	-
West	1re Section St Martin	494,600	Increasing	4,740	-
West	1re Section Turgeau	477,500	Decreasing	-10,360	-
West	3e Section Martissant	279,400	Increasing	1,600	-
West	5e Section Bellevue Chardonniere	276,700	Fluctuating	-	2010
West	10e Section Thor	267,500	Decreasing	-740	-
West	11e Section Riviere Froide	208,800	Fluctuating	-	2540
West	2e Section Morne l'Hopital	177,600	Increasing	12,340	-
West	3e Section Etang du Jonc	134,600	Increasing	630	-
West	2e Section des Varreux (Croix-Des-Bouquets)	133,400	Increasing	1,120	-
West	11e Section Ravine Seche	132,300	Fluctuating	-	650
West	1re Section Dessources	124,800	Decreasing	-470	-
West	3e Section Bellevue	112,700	Decreasing	-4,400	-
West	3e Section des Vases	110,000	Decreasing	-630	-
West	1re Section des Varreux (Croix-Des-Bouquets)	85,100	Increasing	480	-
West	1re Section Boucassin (Cabaret)	66,400	Decreasing	-970	-
West	7e Section Gerard	55,800	Decreasing	-410	-
West	2e Section Petite Riviere	55,100	Increasing	370	-

These population estimates come from Call Detail Records (CDRs) (mobile phone usage data) and other datasets for reference and adjustments. The estimates provided are not survey estimates, key informant estimates or field observations. If you are unfamiliar with this data source please read our documentation which can be found at www.flowgeek.org

Preparedness | Mobility situation report - Haiti

Part 3 | Communal sections with changes in population estimates

List of communal sections with estimated changes in population where |total change|> 100 (01 Nov 25 - 31 Oct 26): increasing, decreasing or fluctuating

Department	Communal section	Population estimate Oct 2026	Trend type in the last 12 months	Estimated change over the last 12 months	Largest estimated month-to-month change
West	1re Section Fonds-Verrettes	51,600	Decreasing	-670	-
West	9e Section Bizoton	50,900	Decreasing	-1,640	-
West	3e Section Grande Rivere	43,800	Decreasing	-360	-
West	2e Section des Varreux (Cite Soleil)	41,100	Decreasing	-610	-
West	4e Section Bellevue	37,300	Decreasing	340	-
West	2e Section Petite Source	35,700	Decreasing	-240	-
West	1re Section Bino	35,400	Decreasing	190	-
West	1re Section des Varreux (Cite Soleil)	34,600	Fluctuating	-	1350
West	3e Section Petit Bois	30,700	Decreasing	-900	-
West	3e Section Sourcailles	27,100	Decreasing	-2,700	-
West	1re Section Palma	26,500	Fluctuating	-	440
West	1re Section Montagne Noire	25,800	Increasing	250	-
West	2e Section Boucassin	25,300	Increasing	730	-
West	12e Section des Fourques	22,600	Fluctuating	-	1130
West	3e Section Petit Boucan	21,300	Increasing	1,350	-
West	4e Section Bellevue la Montagne	18,200	Increasing	770	-
West	10e Section Fond d'Oie	12,300	Decreasing	-590	-
West	8e Section des Platons	9,800	Decreasing	-320	-
West	2e Section Delatre	9,600	Increasing	390	-
West	4e Section Montrouis	8,300	Increasing	890	-
West	6e Section Matheux	8,000	Fluctuating	-	620
West	5e Section Delices	7,400	Decreasing	-130	-
West	1re Section Boucassin (Arcahaie)	6,000	Increasing	500	-
West	3e Section Grande Source	5,900	Increasing	200	-
West	2e Section Fonds Baptiste	5,100	Increasing	590	-
West	2e Section Grand Vide	4,300	Increasing	-150	-
West	5e Section Palmiste a Vin	3,900	Increasing	280	-
West	5e Section Grande Colline	3,400	Fluctuating	-	240
West	6e Section Trou Canari	3,000	Decreasing	-230	-
West	5e Section Gros Mangle	2,700	Fluctuating	-	100
West	12e Section Cormiers	1,600	Decreasing	-150	-

These population estimates come from Call Detail Records (CDRs) (mobile phone usage data) and other datasets for reference and adjustments. The estimates provided are not survey estimates, key informant estimates or field observations. If you are unfamiliar with this data source please read our documentation which can be found at www.flowgeek.org

Authors And Funders

This report was authored by the Flowminder Foundation.

This work was made possible by funding from the UK Foreign, Commonwealth and Development Office (FCDO).

Acknowledgements

This study was made possible thanks to the anonymised (aggregated) Call Detail Records provided by a mobile network operator in Haiti.

How to use this report

We provide population estimates that take into account population movements within Haiti, per month and per communal section. We report the average decreasing/increasing trends for each communal section for which we have data. However, it is important to note that multiple trends can be observed over the reported 12-month period. The current crisis has led to large population movements, particularly of internally displaced people (e.g. IOM round 9)), which can result in population statistics becoming outdated over a few months, and therefore impairing preparedness efforts (e.g. hazard population exposure estimation, needs assessment, service and contingency planning).

Indicators presented

Modelled change (trend): the predicted population change for the reporting period from all 12 monthly estimates, which smoothes out monthly variations (linear regression).
Estimated change: the difference in the estimated population between the first and last months of the 12 month reporting period, which does not reflect any monthly variation within.

For communal sections with fewer than 10 months of resident estimates during the reporting period, we do not make a trend classification (insufficient data). For monthly population estimates at the department level, we carry forward the latest estimate to fill missing months in a communal section so that the aggregated changes at the department level are only based on observed CDR-derived mobility.

For communal sections with fast changing populations, we categorised them as 'increasing', 'decreasing'; 'stable', when there is little to no change; or as 'fluctuating' when large month-to-month changes prevented us from detecting a trend.

Report's data

This report uses our v5.1 dataset (documentation, release notes), available at https://haiti.mobility-dashboard.org.

This report and its contents may only be shared with attribution to the Flowminder Foundation and Digicel Haiti. Adaptation is permitted as long as the changes are indicated and the Flowminder Foundation and Digicel Haiti are cited. Use of the report and its contents is limited to humanitarian and development purposes.

Disclaimer of Warranties and Limitation of Liability: To the extent possible, Flowminder and Digicel offer this report and its contents as-is and as-available, and make no representations or warranties of any kind concerning this report and its contents, whether express, implied, statutory, or other. This includes, without limitation, warranties of title, merchantability, fitness for a particular purpose, non-infringement, absence of latent or other defects, accuracy, or the presence or absence of errors, whether or not known or discoverable.
To the extent possible, in no event will Flowminder or Digicel be liable on any legal theory (including, without limitation, negligence) or otherwise for any direct, special, indirect, incidental, consequential, punitive, exemplary, or other losses, costs, expenses, or damages arising out of the use of the report or its contents, even if Flowminder or Digicel have been advised of the possibility of such losses, costs, expenses, or damages. The disclaimer of warranties and limitation of liability provided above shall be interpreted in a manner that, to the extent possible, most closely approximates an absolute disclaimer and waiver of all liability.

Data privacy & governance

No personal data, such as an individual's identity, demographics, location, contacts or movements, is made available to the government or any other third party at any time. All results produced by Flowminder are aggregated results (for example, subscriber density in a given municipality), which means that they do not contain any information about individual subscribers.

This data is fully anonymised. This approach complies with the European Union's General Data Protection Regulation (EU GDPR2016/679). Data is processed on a server installed behind the mobile network operator's firewall in Haiti, and no personal data leaves the operator's premises.

Data considerations

The estimates shown are our best current assessment of movements. However, there are a number of uncertainties. The information should be interpreted together with other available evidence.

For more information about our methods, please read our Haiti Mobility Data Indicators documentation on residents and relocation at here.

Data Sources

Pseudonymised Call Detail Records: Digicel Haiti
CDR-based data products: Flowminder
Phone survey data: HT PS 2023
Field survey data:MSNA 2022 and MSNA 2024
Population estimates: UN data; IHSI 2015; and IHSI 2020.

The following citation is required when using the data and information included in this report:

Flowminder Foundation, Nov 2026: Preparedness report, Mobility situation in Haiti from 01 Nov 2025 to 31 Oct 2026

For more information on the terms and conditions of Flowminder's reports and information products, please visit flowminder.org